

HARRY POTTER PLACES
BOOK THREE

JKR Childhood Haunts
& Severn Bridge
Site #41 Portkeys



www.HarryPotterPlaces.com

Harry Potter Places Book Three
J.K. Rowling Childhood Haunts & Severn Bridge (Site #41)
Portkeys

Rowling's Childhood Homes and Schools in England
A Bridge seen in *Deathly Hallows Part One*

The best available free Internet JKR biographies:
<http://history1900s.about.com/od/people/p/jkrowling.htm>
http://en.wikipedia.org/wiki/J.K._Rowling

Amazon.com Search Inside This Book published biographies previews:

- *J.K. Rowling: A Biography*, by Connie Ann Kirk
- *J.K. Rowling: A Biography*, by Sean Smith
- *The Field Guide to Harry Potter*, by Colin Duriez

Haunt #1: Yate Cottage Hospital; J.K. Rowling's Birthplace

🚗 SatNav/GPS: 248 Station Road, Yate, Bristol BS37 4AF

[More precise coordinates: 51.540076,-2.404559]

Haunt #2: J.K. Rowling's Childhood Home in Yate

🚗 SatNav/GPS: 109 Sundridge Park, Yate, South Gloucestershire, BS37 4

Haunt #3) J.K. Rowling's Childhood Home in Winterbourne

🚗 SatNav/GPS: 35 Nicholls Lane, Winterbourne, Bristol, South Gloucestershire BS36

Haunt #4) Saint Michael's Church of England Primary School

🚗 SatNav/GPS: 8 Linden Close, Winterbourne, Bristol, Avon BS36 1LG

Haunt #5) Severn Bridge

🚗 SatNav/GPS: 14 Shaft Road, Severn Beach, Bristol, South Gloucestershire BS35 4NQ


http://en.wikipedia.org/wiki/Severn_crossing
http://www.severnbridge.co.uk/toll_prices.shtml
<http://www.severnbridgesvisitorcentre.org.uk/>

Haunt #6) University of Exeter

🚗 SatNav/GPS: Lower Argyll Road, Exeter EX4 4RG

<http://www.youtube.com/watch?v=URv3-wmVO04>

Haunt #7) The Wyedean School


 SatNav/GPS: Beachley Road, Chepstow, Gwent NP167AA, Wyedean School

[More precise coordinates: 51.641659,-2.661141]

<http://www.wyedean.gloucs.sch.uk/>


http://en.wikipedia.org/wiki/Wyedean_School

Haunts #8, 9, & 10) Three Side-By-Side Sites in Tutshill

 SatNav/GPS: Saint Luke's Church, Coleford Road, Tutshill, NP16 7BN


<http://www.tidenhamparishchurch.co.uk/who-we-are/church-buildings/tutshill-church/>

Haunt #11) The Forest of Dean (Site #37)

 SatNav/GPS: 51.803354,-2.563001

<http://www.forestry.gov.uk/website/recreation.nsf/LUWebDocsByKey/EnglandGloucestershireNoForestForestOfDeanBeechenhurstLodge>

Gloucester Cathedral (Site #39), Westgate Car Park

 SatNav/GPS: 143 Westgate St, Gloucester GL1

Lacock Village & Abbey (Site #40)

 SatNav/GPS: 4 West St, Lacock, Wiltshire SN15 2LH, UK