

HARRY POTTER PLACES
BOOK TWO

OXF to OWLs
Directions
Supplementum



www.HarryPotterPlaces.com

⇒ Directions from Oxford's Railway Station [OXF] to Luggage Storage and the Bodleian Ticket Office or New College MAP ONE


1


Please Note: The map images used to create *Harry Potter Places* Directions Maps were obtained from Google Maps UK—© 2011 Google.

OXF has no luggage storage facilities—nor does Oxford's Gloucester Green Bus Station. If you need to stow luggage you'll have to walk to one of the two nearby backpackers hostels before Pottering. The most direct walking route between OXF and the Bodleian Ticket Office (or New College) **passes by the Oxford Backpackers Hostel.**

⇒ OXF to the Oxford Backpackers Hostel

Point 1 on Map One


 After exiting OXF, turn right and walk south to **Park End Street**. ♦ Turn left and walk east on the north side of Park End Street to the intersection where Park End Street becomes **Hythe Bridge Street**. (**Rewely Road** will be on your left.) ♦ Turn right and cross to the south side of Hythe Bridge Street. ♦ Turn left and walk east on the south side of Hythe Bridge Street.


Watch on your right for the **Oxford Backpackers Hostel** (9A Hythe Bridge Street) if you need to stow your luggage. Turn right when you leave to resume walking east on Hythe Bridge Street. At the end of Hythe Bridge Street you'll find an intersection that directs automobile traffic to turn north (left). Keep *right*, crossing **Worcester Street**, and continue east on the south side of **George Street**. You'll soon pass the  **Gloucester Green Bus Station** bus bays **Chain Alley** entrance (on your left, across the street). If you'll be bussing to Blenheim Palace later, make a mental note of this location.

[Directions resume on the next page.]

If the Oxford Backpackers Hostel Storage Area is Full, Check the Central Backpackers Hostel

Point 2 on Map One

 Turn **left** when you exit the Oxford Backpackers Hostel and walk west to the next intersection. **Rewley Road** will be on your right. **Hollybush Row** (or **Park End Street**) will be on your left. ♦ Turn left and walk south until you can turn left and walk east on the north side of **Park End Street**, watching on your left for the **Central Backpackers Hostel** (13 Park End Street).

If you successfully store your luggage here, turn left when you exit and head east on the north side of Park End Street. ♦ At the next intersection, follow the sidewalk as it curves north, and walk north on **Worcester Street**. ♦ When you reach the intersection where automobile traffic is prevented from traveling east, turn right and cross to the east side of Worcester Street, then walk east on the south side of **George Street**. ♦ You'll soon pass the  **Gloucester Green Bus Station** bus bays **Chain Alley** entrance (on your left, across the street). If you'll be bussing to Blenheim Palace later, make a mental note of this location.

[Directions resume on the next page.]

If Luggage Storage Areas in *Both* Backpackers Hostels are Full

2


Ask personnel at the Central Backpackers Hostel to help you find another luggage storage site. If politely asked, they may make calls for you until they find a place with room for your luggage. Follow their directions to that site, then ask the storage site personnel to help you rejoin our directions.

Resume Directions:

Walk to the Bodleian Ticket Office

Point A on Map One and on the Oxford Wizarding Locations Map

OXF to the Bodleian Library is a 20 minute walk—*not* counting the time required if you need to stop and stow your luggage.

 Continue walking east as George Street *becomes* **Broad Street**. Watch on your right for the **Oxford Tourist Information Centre**. ♦ Continue walking east until you reach **Catte Street**. ♦ Turn right and walk south on Catte Street. After passing **New College Lane** on your left (the lane that leads to **New College**), watch on your right for the **Bodleian Library Great Gate**.

Resume Directions:


Walk to New College

Point D on the Oxford Wizarding Locations Map


Use Map One until you reach Catte Street, then switch to the OWLs Map

OXF to New College is a 25 minute walk—*not* counting the time required if you need to stop and stow your luggage.

Easter to Mid-October

 Continue walking east as George Street *becomes* **Broad Street**. Watch on your right for the **Oxford Tourist Information Centre**. ♦ Continue walking east until you reach **Catte Street**. ♦ Turn right and walk south on Catte Street to **New College Lane**. ♦ Turn left and walk east, passing under the **Hertford College Bridge of Sighs**. ♦ Continue on New College Lane as it turns south, and then east again, until you reach the entrance to **New College**.

Mid-October to Easter

 Continue walking east as George Street *becomes* **Broad Street**. Watch on your right for the **Oxford Tourist Information Centre**. ♦ Continue walking east on Broad Street, *passing* **Catte Street** (where Broad Street *becomes* **Holywell Street**). ♦ Continue east on Holywell Street. After passing **Mansfield Road**, watch on your right for a **driveway** that leads beneath **an arched stone opening**. ♦ Turn right and walk inside, looking for a **New College Porter**. If you reach the **Holywell Quadrangle** (a large grassy area) without finding a Porter, turn right and look right for the **New College Porter's Lodge**.

Directions from Oxford Railway Station: Map One



⇒ Directions from Oxford's Railway Station [OXF] to Luggage Storage and Christ Church College MAP TWO

4

OXF has no luggage storage facilities—nor does Oxford's Gloucester Green Bus Station. If you need to stow luggage you'll have to walk to one of the two nearby backpackers hostels before Pottering. The most direct walking route between OXF and Christ Church College **passes by the Central Backpackers Hostel**.

OXF to Christ Church College is a 20 minute walk—*not* counting the time required if you need to stop and stow your luggage.

⇒ OXF to the Central Backpackers Hostel

Point 2 on Map Two

🚶 After exiting OXF, turn right and walk south to **Park End Street**. Use the crosswalk on your left to continue south, crossing *two* traffic lanes to reach the **island** between the second and third traffic lanes. (This direction will make sense when you're there.) ♦ Turn left and walk east to the end of the island. ♦ Cross **Holy Bush Row** and keep right to walk east on the north side of Park End Street.

Watch on your left for the **Central Backpackers Hostel** (13 Park End Street) if you need to stow your luggage. Turn left when you leave the hostel to resume walking east on the north side of Park End Street.

[Directions resume on the next page.]

If the Central Backpackers Hostel Storage Area is Full, Check the Oxford Backpackers Hostel

Point 1 on Map Two

🚶 Turn **right** when you exit the Central Backpackers Hostel and walk back to the Holy Bush Row intersection. ♦ Turn right and walk north to **Hythe Bridge Street**. ♦ Turn right and walk east on the south side of Hythe Bridge Street, watching on your right for the **Oxford Backpackers Hostel** (9A Hythe Bridge Street).


If you successfully store your luggage here, turn left when you exit and walk back the way you came to resume walking east on the north side of Park End Street, passing the Central Backpackers Hostel.

[Directions resume on the next page.]

If Luggage Storage Areas in *Both* Backpackers Hostels are Full

Ask personnel at the Oxford Backpackers Hostel to help you find another luggage storage site. If politely asked, they may make calls for you until they find a place with room for your luggage. Follow their directions to that site, then ask the storage site personnel to help you rejoin our directions.

Resume Directions:**Walk to Christ Church College****Point B** on Map Two and on the Oxford Wizarding Locations Map

 Continue walking east on Park End Street to the next intersection and cross **Worcester Street** to reach the north side of **New Road**. ♦ Continue east, following New Road as it curves southeast. ♦ Keep *left* when you reach **Bonn Square** (street) and the **Westgate Shopping Center**, continuing east on Bonn Square as it *becomes* **Queen Street**. ♦ Follow Queen Street east until you reach **Saint Aldate's** (street). ♦ Cross to the east side of Saint Aldate's and turn right to walk south.

Continue south on Saint Aldates, *past* the Christ Church building with its prominent **Tom Tower**. Watch on your left for the elaborate iron gate that leads to **Christ Church Meadow**. ♦ Turn left and go through the gate. Follow the wide stone path east, watching on your left for the **Christ Church College Visitor Entrance**.

Directions from Oxford Railway Station: Map Two

